

We invite you to participate in our **Walking Tour for the Town of New Castle's Community Visioning Outreach Program**. Across 5 stations, you'll find standing signs with QR codes to watch a video and **submit feedback regarding the 23 acres of town land surrounding the Chappaqua Train Station**. If you prefer to stay off of a screen, use this printout to guide you through the tour, answer the questions on the back, and hand in your completed sheet to Town Hall.

Located north of the Chappaqua Train Station and Landmark area, is **Station 3**. This area is bound by the railroad tracks and multifamily development north of the bridge and by businesses along S. Greeley and Allen Place (Divided by the Quaker Street Bridge: 26 feet high).

You can travel under the bridge to the lower King Street businesses and the Allen Street parking area. Access to town-owned properties is attainable through sidewalks, staircases, and a network of other circulation that makes this area unique.

**Station 2** is west of the town hall, playground and the basketball court. To the west are the train tracks and to the south is a single family neighborhood on Washington Street located in the Village of Pleasantville.

The lots you see here, C/D, have approximately 600 parking spaces of your 1,200 parking spaces in the Chappaqua Train Station area.

**Station 4a** is at the heart of downtown Chappaqua. This area is used as a central commuter intersection and the commercial business district. Congestion occurs here generally during morning and evening commutes.


Central to the train station experience is a 200-foot radius with park benches and greenery. This is a protected landmark area which cannot be developed and needs to stay in some aspects green.

**Station 4b** is across the street from the Chappaqua Library. To the west, you will find Town Hall and Recreation Field.










This intersection serves as the main gateway to the community and hosts main activities throughout the year.

Located opposite the southern parking lot, **Station 1** brings visitors to Town Hall. Here, you will encounter the newly constructed basketball court and one of the first assisted playgrounds in Westchester County.

Functionally, this location serves as the headquarters for the recreation department, the police department, and the town hall. This building has not seen major changes since the 1960s.



**LEGEND**

-  Town Hall
-  Train Station/Memorial Circle
-  Main Train Station Parking Entrance
-  Parking
-  Town Hall
-  Transition between Parking lot C/D & B
-  S. Greeley Frontage/Recreation Field
-  Baseball Field
-  Train Station

# STATION 1

What are the assets found here?

---

---

---

What are some of the challenges that present themselves here?

---

---

---

What is desired in this area? What can you envision here?

---

---

---

# STATION 3

What are the assets found here?

---

---

---

What are some of the challenges that present themselves here?

---

---

---

What is desired in this area? What can you envision here?

---

---

---

# STATION 4B

What are the assets found here?

---

---

---

What are some of the challenges that present themselves here?

---

---

---

What is desired? What can you envision here?

---

---

---

# STATION 2

What are the assets found here?

---

---

---

What are some of the challenges that present themselves here?

---

---

---

What is desired in this area? What can you envision here?

---

---

---

# STATION 4A

What are the assets found here?

---

---

---

What are some of the challenges that present themselves here?

---

---

---

What is desired in this area? What can you envision here?

---

---

---

PLEASE  
RETURN  
COMPLETED  
RESPONSES  
TO  
TOWN HALL  
200 S  
GREELEY AVE  
CHAPPAQUA  
NY 10514

PREFER TO  
COMPLETE  
ONLINE?  
SCAN HERE.

